






WinCan is a specialised software package for the inspection and management of networked pipeline systems. In order to help you find the appropriate product for your needs, we have prepared this information sheet which shows the different WinCan packages to suit your organisation. On the reverse side there is a description of each software package. For more detailed information of the [WinCan pipe inspection software](http://www.wincan.com) visit our new homepage www.wincan.com.

<p>Water Authorities</p>	
<p>Engineers</p>	
<p>CCTV - Contractors</p>	
<p>Pipe Cleaning Contractors</p>	

Table 1) Classification of the WinCan product portfolio

 CD Lab AG
Irisweg 12
CH - 3280 Murten
Switzerland

 WinCan Europe LTD
Unit 10 Woking Business Park
Albert Drive, Woking
Surrey GU21 5JY England

 WinCan Deutschland GmbH
Krumme Jauchert 15
D - 88085 Langenargen
Germany

sales@wincan.com
 +1 (877) 626 - 8386
 +44 1483 76 - 2222
 +49 7543 93 - 4477 - 0
 +41 26 672 37 37






	<p>WinCan Version 8 Mobile - The professional CCTV Inspection Software</p> <p>The WinCan Mobile Package is our flagship product and is the central part of all WinCan software. It includes the core functions for the collection of pipe inspection data, including recording high quality MPEG videos, saving detailed section data into databases and printing out an inspection report. The data can be given to the client with a free viewer software.</p>
	<p>WinCan Version 8 Office - For the management of inspection data</p> <p>The WinCan Office package includes all functionality for the management and validation of pipe inspection data in the office. The data can be exported into different data formats (e.g PACP or WRC). WinCan also supports the import of iPEK Agilios data & Minicam Solopro. The user can choose a large variety of inspection reports that deliver a clear overview over the condition of the waste water assets.</p>
	<p>WinCan GIS - Integration in Geographic Information Systems (GIS)</p> <p>The WinCan GIS Package integrates pipe inspection data directly in different GIS systems. WinCan GIS can be started directly from within the GIS system with just one mouse click. It shows the footage and the observation data including photos and videos of a pipe segment or a manhole. The observations can be written directly in a shape file and they can be shown as points in the GIS system.</p>
	<p>WinCan ProTouch - Developed for the professionals in house inspection</p> <p>The WinCan ProTouch package was developed especially for the needs of a house inspection. Very simple data entry with a touch-screen without the need for a keyboard or a mouse and a large area for the video screen are the main characteristics of ProTouch. Optionally ProTouch links to WinCan 3D which draws a 3 - dimensional plan of the inspected pipes.</p>
	<p>WinCan ProClean – The professional documentation for the pipe cleaning process</p> <p>WinCan ProClean is a specialized software package for the documentation of the pipe cleaning process. It helps to collect information like the flushing pressure, the nozzle position in the pipe, how much water was used, GPS position and a lot more. These details can then be printed out as a PDF report. This report proves the quality of your work and shows what was done on-site.</p>

Table 2) Description of the WinCan software packages



CD Lab AG
Irisweg 12
CH - 3280 Murten
Switzerland




WinCan Europe LTD
Unit 10 Woking Business Park
Albert Drive, Woking
Surrey GU21 5JY England



WinCan Deutschland GmbH
Krumme Jauchert 15
D – 88085 Langenargen
Germany

sales@wincan.com

 **+1 (877) 626 - 8386**

 **+44 1483 76 - 2222**

 **+49 7543 93 - 4477 - 0**

 **+41 26 672 37 37**